



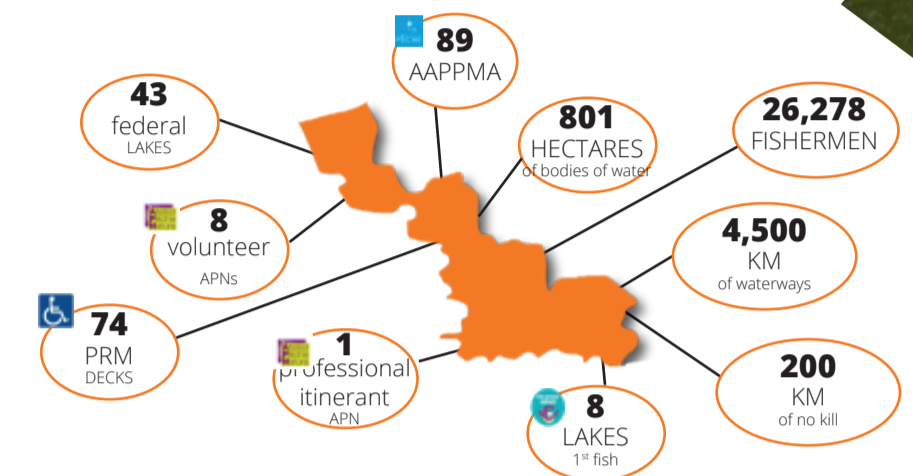
M. DANIEL SKIERSKI
President

Welcome to Nord! We welcome you with open arms!

Land of tradition, history and character, Nord is brimming with beautiful fishing spots suitable for all fishers, whether you're a beginner or an old hand, whether you're young or not so young!

Nord stands out from its neighbours thanks to its numerous waterways, ideal for discovering emblematic species: trout, carnivores (pike, zander, catfish, black bass, etc.) but also carp, barbels, gudgeons and other white fish.

So, grab your rods! I wish you a wonderful fishing season with rich catches, sharing and memories made!



FISHING IDENTITY

NO KILL

As the name indicates, the objective of "no kill" is to **not kill** the fish. This practice was invented in the United States. This consists of catching the fish without harming or traumatising it, and then releasing it. "No kill" is above all about **respect**. You can enjoy the moment, only momentarily disturb the fish by catching it with care and empathy, then let it go again without harming it, as quickly as possible.

COURSES

The prefectural order establishing a particular fishing practice for certain fish species in "No Kill" can be seen on www.peche59.com. It concerns, **in part** or **in whole**, the following sites:

1st CATEGORY

- THE HELPE MAJEURE AND ITS TRIBUTARIES
- THE HELPE MINEUR AND ITS TRIBUTARIES
- THE RIVER SELLE AND ITS TRIBUTARIES
- THE HANTES (FRENCH PART)

HOW TO PROPERLY RELEASE A FISH INTO THE WATER

Some precautions are required for use:

- Recover the fish as quickly as possible, in order to minimise distress.
- Limit the duration of handling the fish.
- Use a fine mesh net.
- Wet your hands before touching the fish.
- Keep the fish in a normal position once in your hands.
- Unhook the fish as quickly as possible (if the hook has been too deeply swallowed by the fish, cut the line!)

2nd CATEGORY

- VAL JOLY LAKE
- L'ERMITAGE LAKE (PHALEMPIN)
- VAUBAN LAKE (LE QUENNOY)
- WAGNER LAKE (THIVENCELLE)
- THE LYS
- THE SCARPE
- THE SAMBRE
- THE SAINT GEORGES OXBOW
- SECLIN CANAL
- BERGUES CANAL
- ROUBAIX CANAL
- BOURBOURG CANAL
- ST QUENTIN CANAL

RECOMMENDATIONS

- Know how to swim
- Be in good physical shape
- Do not navigate in the event of high flow
- Respect distances between other fishermen
- Ensure the possibility of launching and using the ramps
- Wear a fluorescent cap
- Check the condition of the float tube
- Wear a life jacket (at minimum NF EN ISO 12404 - individual flotation equipment: life jackets, performance level 100 N approved must be worn over clothing at all times)
- Fishermen must respect waterway rules
- Use appropriate clothing for severe weather

- ### OBLIGATIONS
- Comply with the requirements of the monitoring agencies, marine police



PROHIBITIONS

- Practicing float tube outside the authorised sectors (see map and list)
- Launching and navigating in float tube at night
- Pulling the float tube from the riverbank
- Using an electric motor
- Navigating under the influence of drugs or alcohol
- Using a float tube within 50 metres upstream or downstream of locks, floodgates or dams
- Troll fishing

KEY POINTS TO REMEMBER

RESPECT :

- OTHERS FISHERMEN AND USERS
- THE ENVIRONMENT
- THE REGULATIONS
- TO HAVE ON YOUR SELF HIS FISHING CARD PERSONAL



- TO THE LOCK
- WEATHER
- TO THE LINES ELECTRICAL



FIND ALL THE INFORMATION ON:



Website: www.peche59.com



Facebook: @FedePêcheNord



YouTube: Fédération de pêche du Nord

EMERGENCY NUMBERS

- 17 POLICE
- 18 FIREFIGHTER
- 112 EMERGENCY CALL EUROPEAN
- 114 EMERGENCY SERVICES MANAGEMENT
- 320 93 38 69 POLLUTION & POACHING OFB
- 03 27 49 70 54
- 15 SAMU
- 03 27 20 54 PÊCHE

INFORMATION : This document is not legally binding. The Nord Fishing Federation accepts no responsibility for any possible errors or omissions that may be found herein, nor for any interpretations thereof.

FISHING PERMIT

TO FISH IN NORD, YOU MUST...



- Be a member of an AAPPMA (Approved Association)
- Have paid a contribution fee (CPMA), the proceeds of which go towards protecting the aquatic environment.
- Have the authorisation to hold fishing rights

WHAT IS THE FISHING PERMIT FOR?

- Obtain fishing rights:** The Federation and its AAPPMA (Approved Association for Fishing and the Protection of Aquatic Environments) rent out fishing rights on the public waterways, lakes, etc.
- Promote and develop the practice of fishing:** The Federation also puts activities in place and develops courses, etc.
- Protect fishing and aquatic patrimony:** The Federation carries out ecological restoration work, species protection, awareness, etc.

WHERE CAN I PURCHASE THE FISHING PERMIT?

- Online: www.cartedepêche.fr
- With a dealer
- Near a AAPPMA
- The Nord Fishing Federation



DIFFERENT PERMITS

CARTE PERSONNE MAJEURE 77€	CARTE DÉCOUVERTE FEMME 35€	CARTE PERSONNE MINEURE 15€50	CARTE DÉCOUVERTE -12 ANS 6 €
--------------------------------------	--------------------------------------	--	--

CARTE HEBDOMADAIRE 33€	CARTE JOURNALIÈRE 17€	CARTE INTERFÉDÉRALE 100€	OPTION URNE 35€
----------------------------------	---------------------------------	------------------------------------	---------------------------

SPECIES	FISHING SEASONS		SIZE AND NUMBER
	1 st CATEGORY	2 nd CATEGORY	
PIKE & ZANDER	14 th March 2020 - 4 th October 2020	1 st to 26 th January 2020 - 25 th April 2020 - 31 st December 2020	<ul style="list-style-type: none"> 2nd category: 3 catches per day, per fisher (maximum 3 pikes (1)) Pike = 60cm Zander = 50cm Black Bass = 40cm
RAINBOW TROUT	14 th March 2020 - 4 th October 2020	All year	<ul style="list-style-type: none"> 4 salmonids per day, per fisher 23cm in 1st category for rainbow trout 30cm and obligatory return to water of brown trout (on certain waterways (2)) Obligatory return to water of sea trout Obligatory return to water for carp over 60cm.
BROWN TROUT AND BROOK TROUT SEA TROUT	14 th March 2020 - 4 th October 2020	All year	
CARP & OTHER SPECIES	All year	All year	
YELLOW EEL (3)	14 th March 2020 - 15 th July 2020	15 th February 2020 - 15 th July 2020	
SPINYCHEEK CRAYFISH, LOUISIANA SIGNAL OR PACIFIC CRAYFISH (4)	14 th March 2020 - 4 th October 2020	All year	
CRAYFISH (EUROPEAN, ATLANTIC, DANUBE AND STONE), ATLANTIC SALMON, SILVER EELS (AND OTHERS >12CM), ALLIS SHAD, TWAITE SHAD, SEA AND RIVER LAMPREY	Fishing prohibited throughout the year		

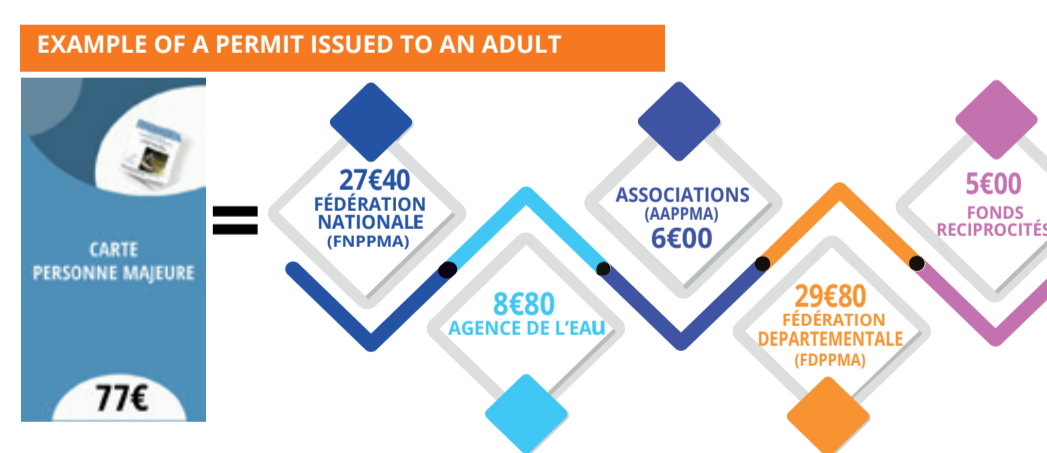
CURFEW HOURS
Fishing is not allowed more than half an hour before sunrise, nor more than half an hour after sunset, with the exception of night fishing for carp on a certain part of the Public Fluvial Domain (PFD) and in certain bodies of water, under the conditions laid down by prefectural order to be consulted on the site of the Prefecture du Nord.

FISHING ON THE PUBLIC FLUVIAL DOMAIN (PFD):
Fishing is prohibited on industrial rights-of-way. Both day and night fishing in the PFD is prohibited on bridges, drawbridges, water docks, footbridges, locks, hydraulic works, wharves, ports and harbours. Day and night fishing is also forbidden at a distance of 50m upstream and downstream of the dam and locks and in the areas delimited by a barrier or fence by the managers of the aforementioned works. Night fishing for carp is prohibited on pieces of unloading, docking and berthing for boats, as well as in all backwaters and discharge arms. The use of lures and the possession of the PFD must have received prior authorisation issued by the territorial management of the Voies Navigables de France (VNF).

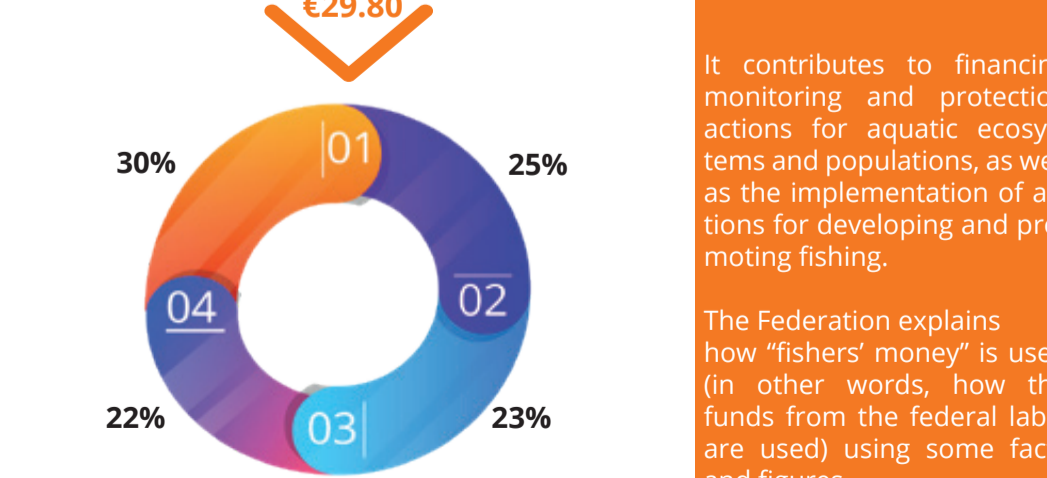
(1) This provision does not apply to the areas affected by the "No Kill" decree of 27th June 2019.
(2) In the sections below, any brown trout caught must be released back into the water and the use of barb on the hooks is prohibited, or they must be fattened on: - on the French part of La Hante, - on the River Selle and its tributaries, - on the Helpe Majeure and its tributaries, - on the Helpe Mineur and its tributaries (straight upstream of bridge CD 109 in Espe-Sauvage) - on the Helpe Mineur and its tributaries. Remaining brown trout is prohibited throughout the year.
(3) All fresh-water fishers must register their eel catches in a fishing log (R436-64 of the environmental code). The fishing logbook is kept for the whole fishing season. It includes the date, the lot or section of the catch, the state of development, the weight or the number. A "Carte model logbook no. 14358/01" can be downloaded on the Prefecture du Nord website.
(4) Spinycheek crayfish, Louisiana crayfish, signal or Pacific crayfish are considered undesirable and it is prohibited to return them to the water. Fishers who catch them must keep them in their catch.

The full current rules and regulations can be found on the DDTM website: www.nord.gouv.fr and on our website: www.peche59.com

DECYPHERING THE PERMIT



UNDERSTANDING FDPPMA ACTIONS



- 01 RESCUING THE AQUATIC ENVIRONMENT: Initiatives, Development, Restoration, Fishing rights, Field studies
- 02 RECREATIONAL FISHING: Initiatives, Activities, Events, School, Creation of fishing courses
- 03 SUPPORT FOR AAPPMA: Guarantee, Restoration, Surveying, Fishing rights, Field studies
- 04 MONITORING DAY CARE: Training, Clothing, Control, Management

RECIPROCIITY

Reciprocity is the sharing of fish lots to simplify the formalities of membership and to offer a larger fishing territory. For example:

DEPARTMENTAL
All holders of a fishing permit (except day passes) can fish on the department's 66 AAPPMA reciprocal lots, as well as the federal lakes, and may fish for carp and use a rod at any time on category 2 public waterways anywhere in France.

INTERDEPARTMENTAL
All the advantages of the "Adult" departmental permit, with additional fishing in 90 other departments in France.

OPTION URNE
En complément de la carte personne majeure, il donne droit à la réciprocité interdépartementale. Uniquement délivrée par les AAPPMA reciprocity-taires.

GRATUIT
Reciprocity is offered by "weekly" permits, "youth" permits (12-18 years), "Discovery -12 years" permits and "Women's discovery" permits, if the permit is issued at a reciprocal association!

Reciprocity agreements

- The 17 departments of the Nord East Reciprocal Union (URNE)
- The 37 departments of the Grand Ouest Fishing Agreement (EHGO)
- The 37 departments of the Interdepartmental Fishing Club (CHI)



WORKSHOPS FISHING NATURE

Do you want to learn about fishing, or refresh your knowledge? These workshops are for you!

Accompanied by our experienced fishers, you'll discover the **world of fishing** and the **lives of the fish** inhabiting our rivers.

And there's most likely one close to you:
Arleux / Condé-sur-Escaut / Grande-Synthe / Gravelines / Landrecies / Onnaing / Quiévrechain / Roubaix.



FISHING BIRTHDAY

Supervised by a federal provider, you can rent all the equipment you need to become a fishing pro!

Details and registration at: www.peche59.com and/or +33.3.27.20.20.54.

Are you looking for an original birthday celebration? Want to enjoy nature with your friends? Then come to the waterfront to discover the joys of fishing!

FIND US WITH JUST ONE CLICK!
New tutorials available online soon! All our tips and fishing techniques, just for you! Now, follow us!



SOCIAL MEDIA

www.peche59.com

DEVELOPMENT AND RESTORATION AQUATIC ENVIRONMENTS

As part of the aim of satisfying fishermen and responding to the expectations of our AAPPMA, every year the Federation undertakes restoration and development works in order to protect aquatic environments and to make recreational fishing sustainable on the department's many bodies of water.

These projects have the overall objective of:

- Enhancing the ecological potential of the lake (helophyte plant beds)
- Fighting against the erosion of riverbanks (vegetation engineering techniques)
- Making fishing activity sustainable (parking, information board, deck for people with reduced mobility, etc.).

The Federation is supported by its institutional partners (the Artois-Picardie Water Agency, the Hauts-de-France Region, regional and local collectives, etc.) and is accompanied by specialised companies, who are experts in the technical implementation of projects. The company "Forêts et Paysages" has also supported us with many projects.

FORÊTS ET PAYSAGES
ZA des Warrennes D 602
59330 Beaufort
Tel: +33 3 27 67 82 26




Guide to Fishing 59

2020 EDITION

SENSITIZE > PROTECT > SHARE

www.peche59.com



FISHING 2020

APPROVED ASSOCIATIONS

Location	No.	AAPPMA (2 ^e category private area)	
B2	1	ESQUELBEQC - La Gaule du Houtland	R

Location	No.	AAPPMA (2 ^e category public area)	
A1	2	BOURBOURG - Les Martins-Pêcheurs	R
B1	3	DUNKERQUE - Le Poisson Rouge	R
A1	4	GRANDE-SYNTHÉ - Le Goujon Grand-Synthois	R
A1	5	GRAVELINES - La Sentinelle	R
B1	6	HONDSCHOOTE - L'Entente Hondshooteise	R
A1	7	LOOBERGHE - Les Fervents de la Berge	R

FEDERAL LAKES

Location	No.	Commune	
A1	F1	ARMOBOUTS CAPPEL - Lac d'Armbouts Cappel	
B1	F2(A)	COUDEKERQUE-VILLAGE - Fort Vallières	
B1	F2(B)	COUDEKERQUE-VILLAGE - Lac du Bois des Forts	
A1	F3	PETITE SYNTHÉ - Fort de Petite Synthe	
A1	F4	SAINTE GEORGES SUR L'AA - Bras de l'AA - La Fausse Rivière	

APPROVED ASSOCIATIONS

Location	No.	AAPPMA (2 ^e category private area)	
C2	8	MÉTÉREN - La Tanche Météroise	R
D3	9	VILLENEUVE D'ASCO - Villeneuve d'Asco Fishing Society	R

Location	No.	AAPPMA (2 ^e category public area)	
C3	10	ARMENTIÈRES - Les Infatigables	R
C3	11	LA BASSÉE - La Perche Basséenne	R
D3	12	LILLE - Les Pêcheurs Unis	R
B3	13	MERVILLE - La Tanche Mervilloise	R
D3	14	ROUBAIX - Roubaix-Tourcoing Fishing Syndicate	R

FEDERAL LAKES

Location	No.	Commune	
C3	F5(A)	ARMENTIÈRES - Bizet Lake (ZAC)	
C3	F5(B)	ARMENTIÈRES - Communal lake (Léo Lagrange complex)	
D3	F6	ALLESNES-LES-MARAIS - Don Lake	
D3	F7	GENECH - Genech Lake	
D2	F8	QUESNOY-SUR-DEULE - La Justice Lake	
D4	F9	PHALEMPIN - L'Ermitage Lake	

APPROVED ASSOCIATIONS

Location	No.	AAPPMA (1 ^e category)	
F5	15	ARTRES - La Truite Artresienne	
F5	16	BEAUDIGNIES - La Belle Rivière	
F5	17	BERMERAIN - L'Indépendante	
F5	18	JENLAIN - Le Martin-Pêcheur Jenlinois	R
F5	19	LOUVIGNIES-QUESNOY - Les Sources de l'Écaillon	
F5	20	MARESCHE - La Semeuse	
F5	21	MARLY - Les Gaulois	
F4	22	QUIÈVRECHAIN - Les Amis de la Gaule	R
F4	23	ROMBIES-SEBOURG - Les Pêcheurs Sebourgeois et Rombinois	R
E5	24	THIANT - La Truite	
F5	25	VENEGIES SUR ÉCAILLON - Les Disciples de St Pierre	
E5	26	VERCHAIN - La Truite Verchinaise	
F5	27	VILLERS POL - L'Arc-en-ciel	R
F5	28	WARGNIES LE GRAND - Amicale des Pêcheurs à la ligne	

Location	No.	AAPPMA (2 ^e category private area)	
F5	29	BELLIGNIES - Les Vairons	R
F4	30	CONDÉ SUR L'ESCAUT - Les Francs Pêcheurs Condéens	R
F4	31	FRESNES-SUR-ESCAUT - Le Sandre Fresnois	R
F5	32	HOUDAIN - Les Gardons	
F5	33	LE QUESNOY - La Gaule Quercitaine	R
F4	34	MARLY - CIMT	R
F4	35	ONNAING - Le Pêcheur Onnaingois	R
F5	36	POIX DU NORD - La Carpe Podéenne	R
E4	37	RAISMES - Les Joyeux Percots Raisinois	R
F4	38	VALENCIENNES - CMCAS	

Location	No.	AAPPMA (2 ^e category public area)	
E4	39	SAINTE-AMAND-LES-EAUX - Les Pêcheurs de l'Amandinois	R
F4	40	SAINTE SAULVE - La Canne Sainte Saulvienne	R

FEDERAL LAKES

Location	No.	Commune	
F4	F10(A)	CONDÉ SUR L'ESCAUT - Digue Noire Lake (west riverbank)	
F4	F10(B)	CONDÉ SUR L'ESCAUT - Sables 1 and 2	
F4	F10(C)	CONDÉ SUR L'ESCAUT - Chabaud-Latour Lake	
F5	F11	ENGLÉFONTAINE - Communal lake	
F4	F12	HERGNIES - Amaury Lake	
F4	F13	ONNAING - Leisure park lakes	
F5	F14	POIX DU NORD - Michel Thierry Lake	
F5	F15	PREUX AUX BOIS - Communal lake	
F4	F16	QUIÈVRECHAIN - Parc de l'Aunelle	
E4	F17(A)	RAISMES - Mare à Goriaux	
E4	F17(B)	RAISMES - Trois Mortiers Lake	
E4	F17(C)	RAISMES - Prussien Lake	
E4	F18	SAINTE-AMAND-LES-EAUX - La Puchole Lake	
E4	F19	SAINTE SAULVE - Parc Fortier Lake	
F4	F20	THIVENCELLE - Wagner Lake	

APPROVED ASSOCIATIONS

Location	No.	AAPPMA (1 ^e category)	
H5	41	COUSOLRE - L'Espérance	
H6	42	EPPE-SAUVAGE - La Truite des Sources de l'Helpe	R
G5	43	FERRIÈRE LA GRANDE - La Patience	
G5	44	FERRIÈRE LA PETITE - L'Entente Union la Truite	
G5	45	ROUSIES - La Carpe d'Or	
G4	46	VILLERS SIRE NICOLE - La Truite	

Location	No.	AAPPMA (2 ^e category private area)	
G6	47	AVESNES-SUR-HELPE - Le Gardon Avesnois	R
G6	48	BOULOGNE-SUR-HELPE - Le Goujon	R
G6	49	DOMPIERRE-SUR-HELPE - La Roche	R
G6	50	ETROEUNGT - La Goujonnère	R
G6	51	FOURMIES - Les Fines Gaules de la Marlière	R
G6	52	GRAND-FAYT - La Tanche	
H6	53	LIÉSSIES - La Truite Laëtitienne	
G6	54	MARBAIX - La Marbaisienne	R
F6	55	MAROLLES - Marolles Fishing Society	
G5	56	NOYELLES-SUR-SAMBRE - Les Gardons	R
G6	57	PETIT-FAYT - L'Ablette	R
G6	58	SÉMERIES - Le Gardon Sémerisien	R
G6	59	TAISNIÈRES - Les Percots	R
G6	60	WIGNEHIES - La Claire	R

Location	No.	AAPPMA (2 ^e category public area)	
G5	61	BERLAIMONT - AAPPMA Berlaimont-Aulnoye-Leval	R
G5	62	BOUSSOIS - Le Brochet d'Or	R
G5	63	HAUTMONT - La Baleine	R
F6	64	LANDRECIÉS - Les Percots de la Sambre	R
H5	65	MARPELT - Le Gardon Marpelois	R
G5	66	PONT-SUR-SAMBRE - Les Brochets	R

FEDERAL LAKES

Location	No.	Commune	
H6	F21	ANOR - La Galopierie Lake (reservation required)	
H5	F22	COUSOLRE - Cousolre Claude SOTIAUX Lake	
H6	F23	EPPE SAUVAGE - Lac du Val Joly	
G6	F24 (A)	GLAGEON - La Forge Lake (upper)	
G6	F24 (B)	GLAGEON - Carpodrome Forge (lower)	

KEY

- PUBLIC FLUVIAL DOMAIN OPEN TO NIGHT FISHING*
- FEDERAL COURSE
- FEDERATION FOR FISHING AND THE PROTECTION OF AQUATIC HABITATS IN NORD
- FEDERAL LAKE
- BODY OF WATER NIGHT FISHING FOR CARP
- CARPODROME
- AUTHORISED FLOAT-TUBE
- "MY FIRST FISH" COURSE
- "PASSION" MARKED COURSES
- "FAMILY" MARKED COURSES
- NATURE FISHING WORKSHOP
- FISHING LODGINGS
- FISHING DECKS FOR PEOPLE WITH REDUCED MOBILITY
- RECIPROCAL ASSOCIATION

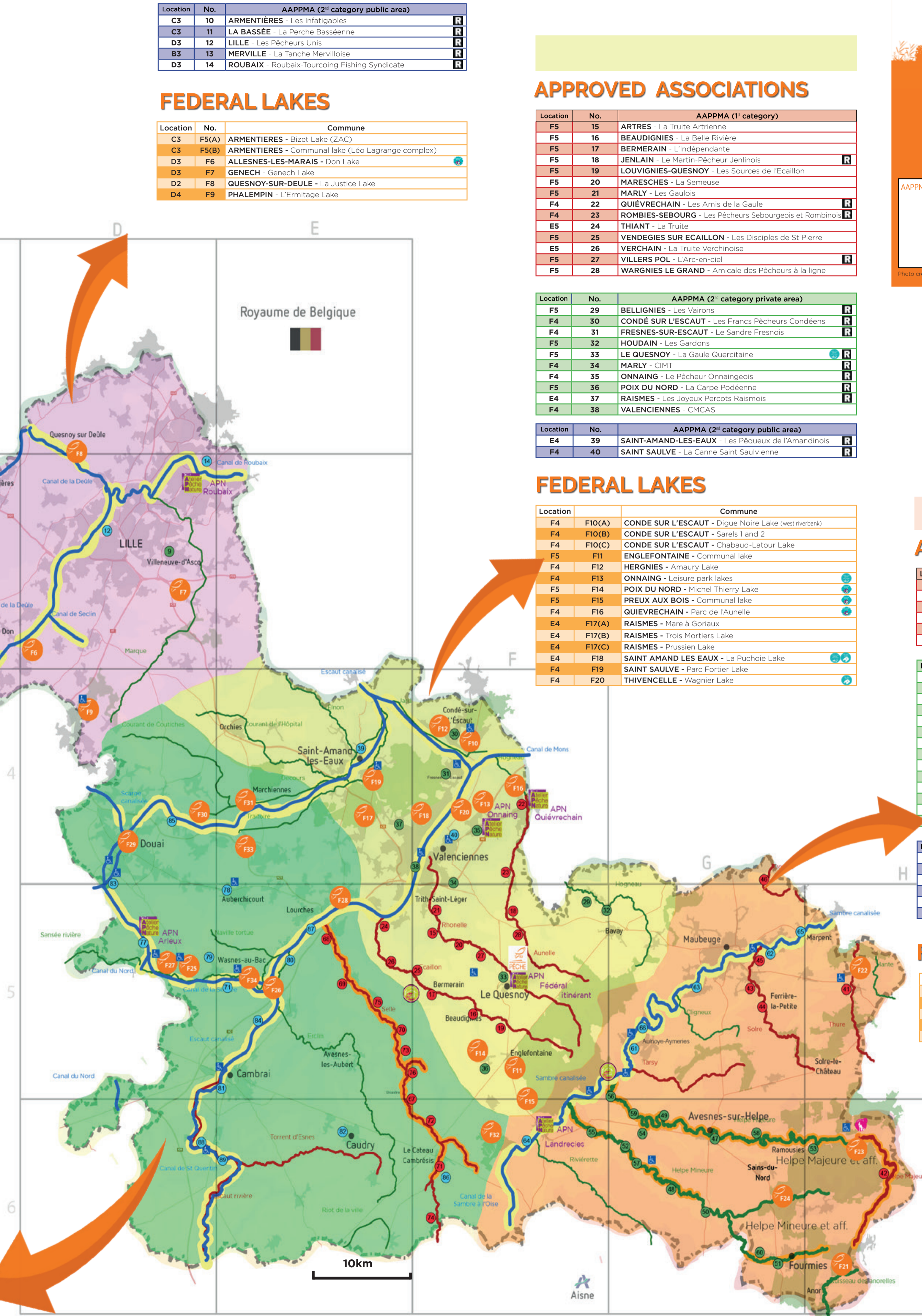
APPROVED ASSOCIATIONS

Location	No.	AAPPMA (1 ^e category)	
E5	67	BRIASTRE - L'Arc-en-ciel	
E5	68	DOUCHY LES MINES - La Truite d'Acier	
E5	69	HASPRES - La Gaule Hasprienne	R
E5	70	HAUSSY - La Gaule Haussoise	R
F6	71	LE CATEAU - La Sirène	R
F6	72	NEUVILLY - La Truite	R
E5	73	SAINTE-PYTHON - La Saumonée	R
F6	74	SAINTE-SOULET - La Truite Sulpicienne et Béninoise	R
E5	75	SAULZOIR - Les Amis Réunis de Saulzoir et Montrécourt	R
E5	76	SOLESMES - La Gaule Solesmoise	R

Location	No.	AAPPMA (2 ^e category public area)	
D5	77	ARLEUX - L'Arléusienne	R
E5	78	AUBERCHICOURT - Les Loups Pêcheurs	R
D5	79	AUBIGNY-AU-BAC - La Sirène	R
E5	80	BOUCHAIN - Les Pêcheurs de l'Ostrevant	R
E5	81	CAMBRAI - Amicale des Pêcheurs Cambrésiens	R
E6	82	CAUDRY - La Carpe Caudrésienne	R
D4	83	COURCHELLETES - Scarpe et Petite Sensée	R
E5	84	FÉCHAIN - La Féchainoise	R
D4	85	LALLAING - La Fraternelle	R
F6	86	LE CATEAU ABBAYE - Bois de l'Abbaye	R
E5	87	LOURCHES - Les Joyeux Pêcheurs de Louches	R
D6	88	MARCOING - Le Martin-Pêcheur	R
D6	89	MASNIÈRES - La Noquette	R

FEDERAL LAKES

Location	No.	Commune	
D5	F25	AUBIGNY AU BAC - Aubigny au Bac Lake	
E5	F26	BOUCHAIN - Bassin rond	
D5	F27	BRUNÉMONT - Marais de Brunémont	
E5	F28	DENAIN - Parc Emile Zola/Gare d'Eau	
D4	F29(A)	DOUAI - Parc Charles Fenain	
D4	F29(B)	DOUAI - Parc Jacques Vernier	
D4	F29(C)	DOUAI - Parc de la Tour des Dames	
D4	F30	LALLAING - Marais Saint Charles	
E4	F31	MARCHIENNES - Étang des Eivoiches	
F6	F32	ORS - Flaquet Lake	
E4	F33	RIEULAY - Argales Lake	
E5	F34	WASNES AU BAC/PAILLECOURT - Grand Clair Lake	



* See prefectural decree in the annexes